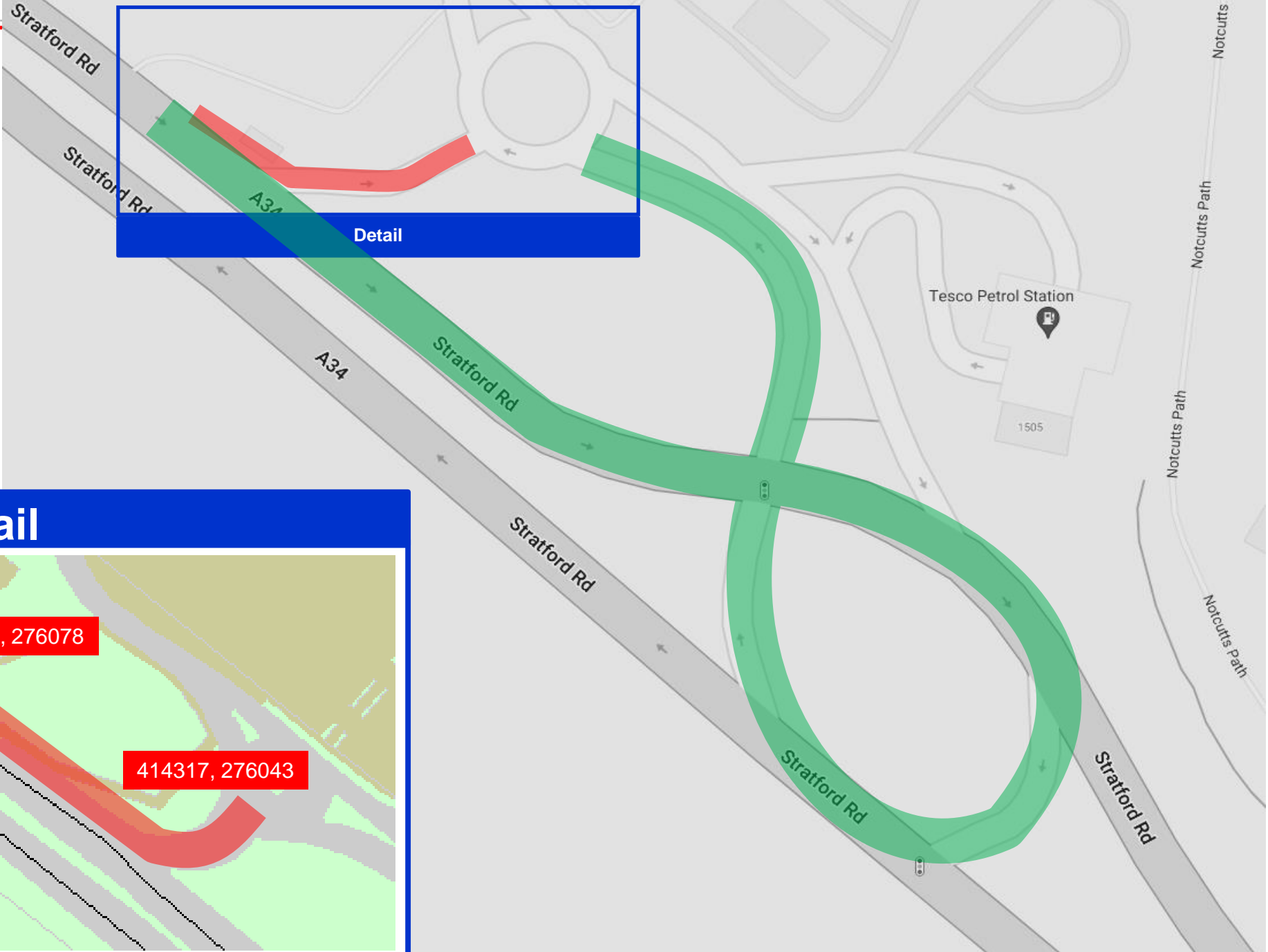
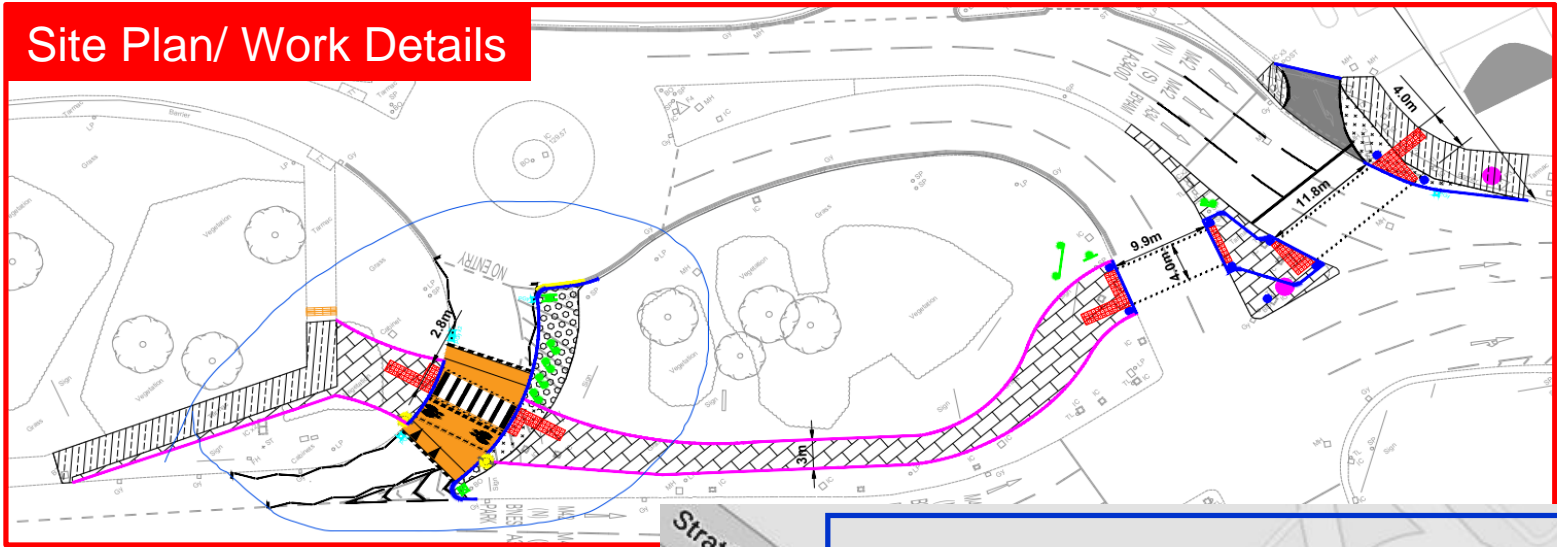
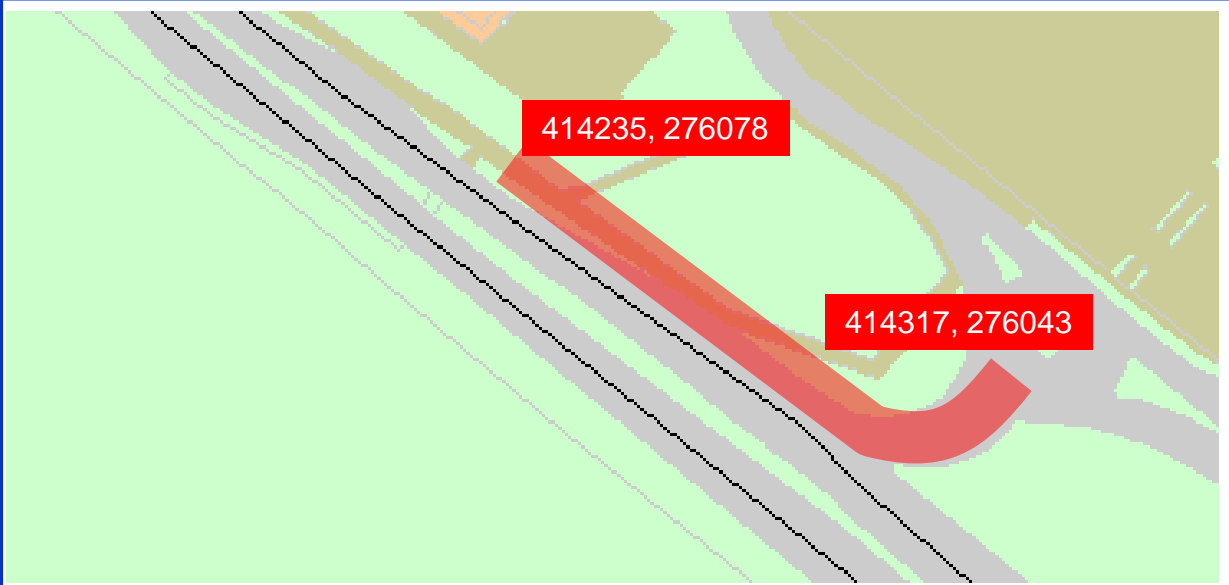


Site Plan/ Work Details



Detail



Diversion Route Overview

|                  |   |
|------------------|---|
|                  | Limit of Road Closure                       |
|                  | Additional restriction<br>(where required)  |
|                  | Diversion Route<br>Site Plan Index          |
|                  | Diversion Start<br>(including Route number) |
|                  | Route Diversion<br>(including Route number) |
|                  | Diversion Start<br>(including Route number) |
|                  | Individual Site layouts<br>(Where provided) |
|                  | Standard Detail<br>(as Plan Detail)         |
| Diversion Number |   |
|                  | Clockwise Route                             |
|                  | Anti-clockwise Route                        |
|                  |   |
|                  |   |
| Other Notes      |   |

Title Stratford Rd, Monkspath

Notes Route Plan



Drawn By AEJ Chapman

Date 26-May-23 Issue

Drw No. SR260523 1