

Proposed double yellow lines Dickens Heath Road and Willowherb Way.

Soilhull MBC Licence N° 100023139


Contains Ordnance Survey data © Crown  
Copyright and database right 2022



Key:



Proposed double yellow lines  
(no waiting at any time)

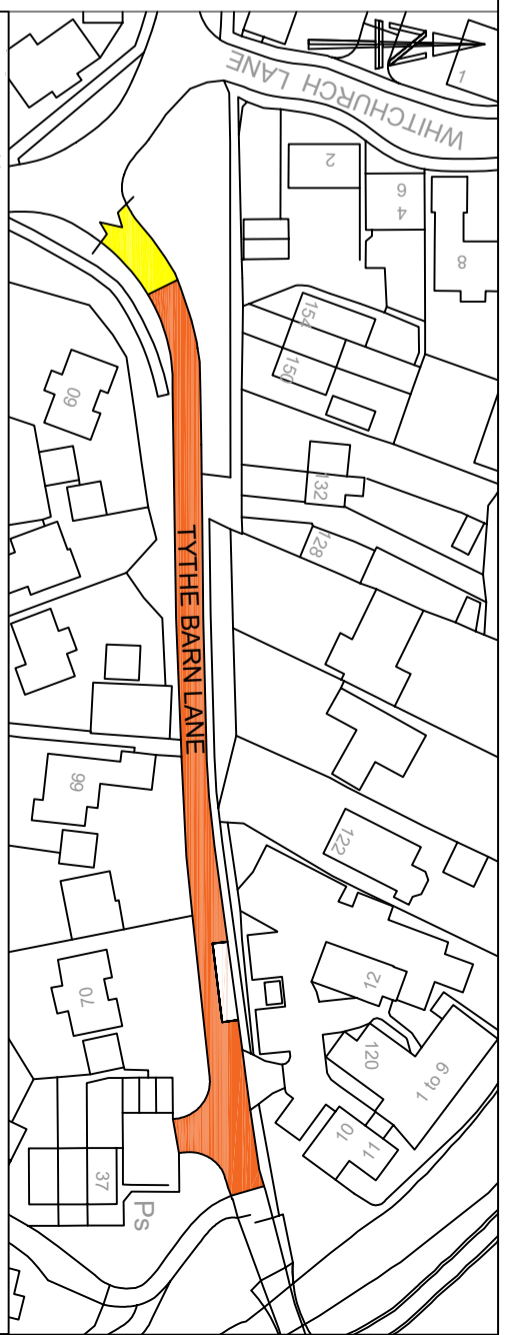


Existing double yellow lines  
(no waiting at any time)

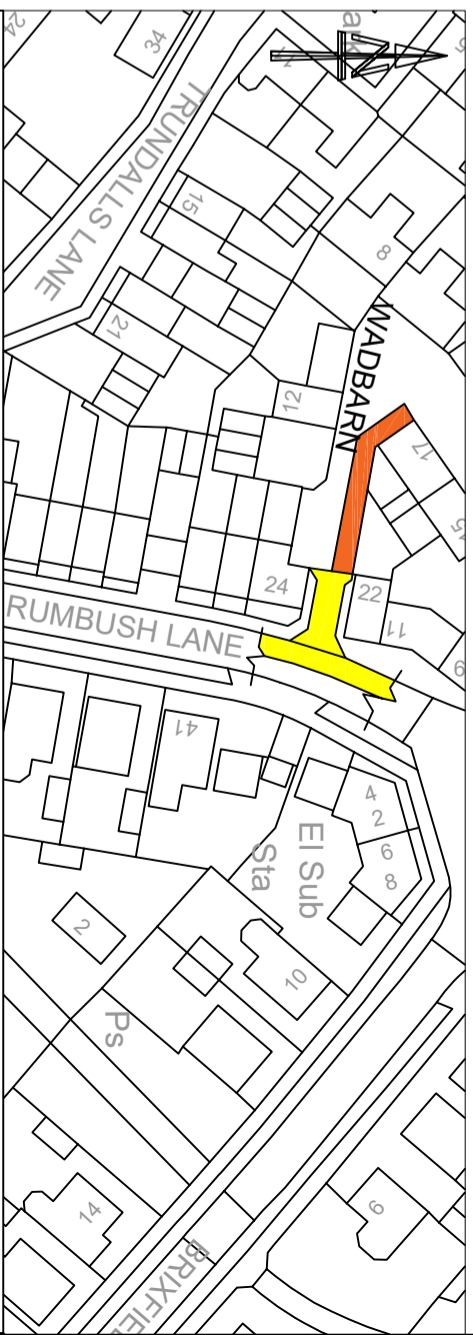
Notes:

Any areas of highway shown on this plan that are not shaded are outside the scope of this particular proposal.

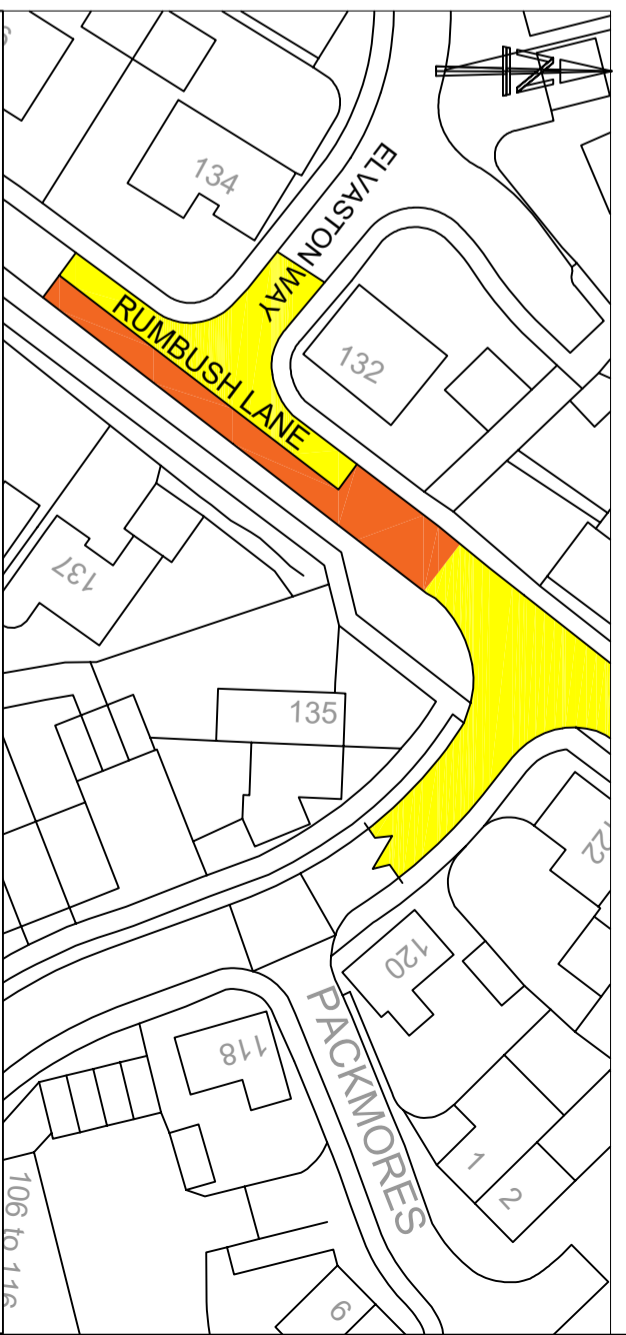
Any existing restrictions not shown or referred to on this plan will continue to remain in force.



Proposed double yellow lines Tythe Barn Lane - west of the canal bridge.



Proposed double yellow lines Wadbar.



Proposed double yellow lines Rumbush Lane - junction of Elvaston Way.

DRAWING TITLE

Proposed Traffic Regulation Order

Dickens Heath

DRAWING No. 92111

REVISION

JOB No. DATE Oct '22

SCALE NTS DESIGNED/DRAWN BY SJH

COMPUTER FILE No. CHECKED BY DK